






**Town of Foxborough
Open Space and Recreation Plan
2011**

**MAP 5B
Water Resources**

-  Public Water Supply Well
-  Zone A - Surface Water Supply Protection Areas
-  Zone II - Wellhead Protection Areas
-  Surface Water
-  Wetlands